


Federal Subsistence Management Program


Federal Subsistence Marine Fisheries of the Alaska Maritime National Wildlife Refuge, Afognak Island Subunit

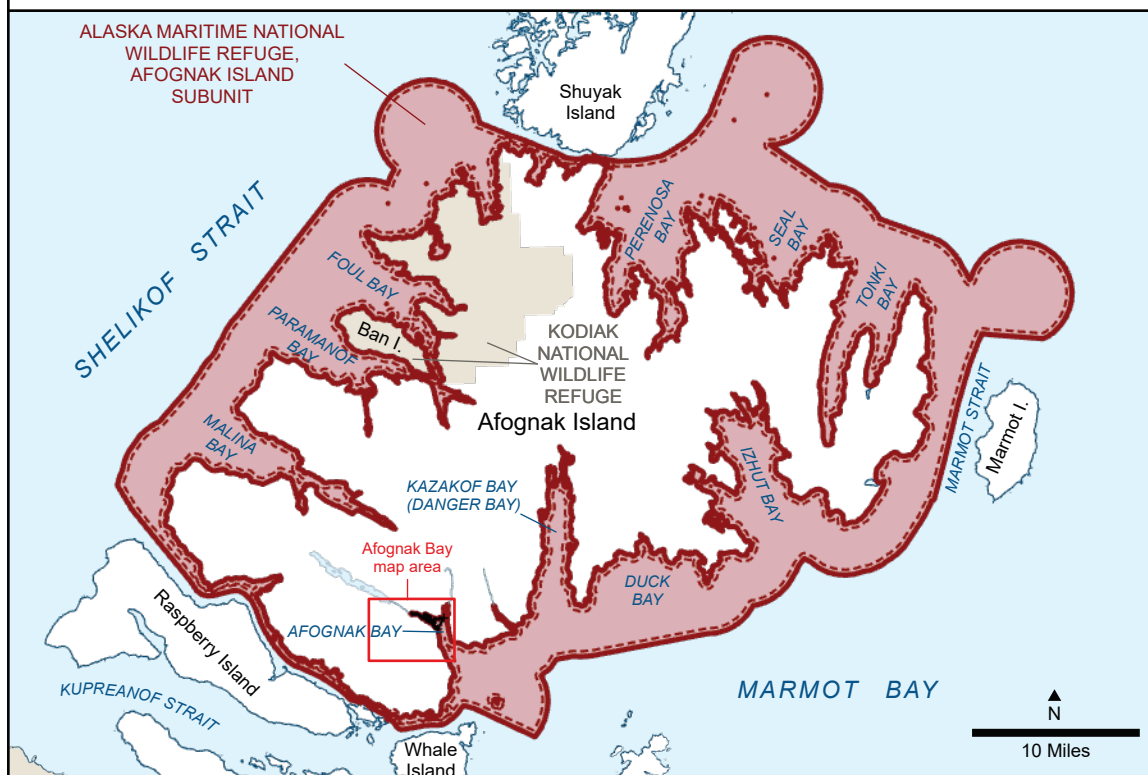
Federal subsistence marine fisheries jurisdiction applies on all marine waters within the Alaska Maritime Wildlife Refuge, Afognak Island Subunit, between mean high tide and 3 miles of the shoreline as described in Proclamation No. 39, dated December 24, 1892.

Federal Subsistence Marine Fisheries

 Alaska Maritime National Wildlife Refuge, Afognak Island Subunit

Regulation

 Rod and Reel Only



Litnik (Afognak River) Weir

Last Point

Rivermouth Point

Rod and reel only

Disclaimer

The Office of Subsistence Management assumes no liability for damages resulting from use of this map. Data in this map may be incomplete or contain errors. Map not to be used for navigational purposes. Map updated May 2025.

1000 Feet