






## WP26-76 closure adopted

Federal public lands within the portions of Yukon-Charley Rivers National Preserve in Units 20E and 25C and within the Glacier Mountain Controlled Use Area are closed to sheep hunting by all users.

### Disclaimer

This map is for general reference purposes only. Federal public land status shown in this map is subject to change. The Office of Subsistence Management cannot guarantee the accuracy, completeness or currency of data and assumes no liability for damages resulting from the use of this map. Map date: May 20, 2026

-  Federal public lands closed to sheep hunting by all users
-  Special use area
- Federal Public Lands**
-  BLM Administered Lands
-  NPS Administered Preserves
-  USFWS Administered Lands