




E  
93  
.A4



# AMERICAN INDIANS AND THEIR FEDERAL RELATIONSHIP





**About the Cover:** Clockwise, beginning at the top, a delegation that represents the Osage Indian Tribe indicates its wishes to Commissioner of Indian Affairs Louis R. Bruce, far left; right, Yakima tribal land committeeman looks over a project on the reservation; center, far right, new tribal chairman being sworn in at the Colorado River Indian Reservation; lower right, Fort Yates, North Dakota, home of the Standing Rock Sioux Indian Tribe; left, White Mountain Apache tribal officials make an official visit to the Tomb of the Unknowns upon a visit to the Nation's capital; center, far left, Navajo Indian casts a ballot in a Navajo Tribal election.

Library  
U.S. Department of the Interior  
Washington, DC 20240

E  
93  
.A4

# AMERICAN INDIANS AND THEIR FEDERAL RELATIONSHIP

PLUS A PARTIAL LISTING OF OTHER  
UNITED STATES INDIAN GROUPS

---

UNITED STATES DEPARTMENT OF THE INTERIOR  
BUREAU OF INDIAN AFFAIRS / MARCH 1972





## Preface

In his message on Indian Affairs to the Congress July 8, 1970, President Nixon said:

"The first and most basic question that must be answered with respect to Indian policy concerns the historic and legal relationship between the Federal Government and Indian communities."

This booklet helps achieve the objective emphasized by President Nixon.

Indian groups in this listing include American Indians, Aleuts, and Eskimos. Some receive Bureau of Indian Affairs services because of treaties, Congressional acts, Executive Orders, and Executive Agreements. Some have had Bureau of Indian Affairs services terminated by specific statute. Bureau of Indian Affairs benefits have never been extended to others.

Nevertheless, the Bureau of Indian Affairs has found itself with varying degrees of activities in all three areas. In the latter two, these activities may be completing the final stages of termination of Federal trust relationship over a tribe's land, disposing of money awarded by the Indian Claims Commission to satisfy a claim against the Government won by the tribe involving lands taken from the group in the past, or simply answering inquiries from certain interested individuals about Indians.

While this booklet does not include the names of all Indian tribes, bands, or groups, it does list all of those for which the Bureau of Indian Affairs has definite responsibility. In addition, those that have been terminated from Bureau of Indian Affairs services in recent years, and those recognized only for claims purposes, have been listed. Certain other categories are also shown.



LOUIS R. BRUCE  
Commissioner of Indian Affairs

# AMERICAN INDIANS AND THEIR FEDERAL RELATIONSHIP

Plus a Partial Listing of Other United States Indian Groups

This booklet lists all American Indian tribes, Eskimo, and Aleut groups, for which the Bureau of Indian Affairs has definite responsibility. It also includes those tribes, bands, and groups that have been terminated from Bureau of Indian Affairs services in recent years, and those recognized only for purposes of settling claims against the U.S. Government, such as those involving inadequate compensation for land taken in the past. In addition, Indian groups in certain other categories are also listed.

The basic listing is by State. Following the name of the State, which is given in alphabetical order, is the Bureau of Indian Affairs office that has immediate jurisdiction over Indian, Eskimo, or Aleut groups with its address. The tribes under it follow.

Next are tribes that do not receive Bureau of Indian Affairs services.

The Bureau of Indian Affairs Area Office is the highest ranking field office in the Bureau structure. Next in order is generally the Bureau of Indian Affairs Agency that reports to it. It is usually located on the reservation it serves.

In the case of Agencies and other Bureau offices of somewhat similar rank, the Area Office to which they report is indicated, to the right, in parentheses. The addresses of all of the Area Offices in the Bureau are listed at the back of the booklet.

Throughout the booklet a code number follows the name of each Indian group. It indicates the status of each as of June 1972. However, changes may occur at any time. Here is what each number means:

1. Indian or Alaska Native organizations whose constitutions are approved by the Secretary of the Interior under Federal statutory authority of the Indian Reorganization Act; Oklahoma Indian Welfare Act; or Alaska Native Act.

2. Indian or Alaska Native organizations whose constitutions are approved by the Secretary of the Interior or his designated representative under authority other than the Indian Reorganization Act; Oklahoma Indian Welfare Act; or Alaska Native Act.

3. Indian organizations without written governing documents that are served by the Bureau of Indian Affairs.

4. Public Domain allotments. Indian individuals who reside on these lands receive Bureau of Indian Affairs services on the basis of the Secretary of the Interior's responsibility over their land.

5. Indian groups that receive assistance from the Bureau only in matters relating to the settlement of claims against the U.S. Government, such as those involving inadequate compensation for land taken in the past.

6. Indian groups no longer entitled to Bureau of Indian Affairs services because of specific statutes. (Terminated groups.)

7. Others. Groups that have never received Bureau of Indian Affairs services.

8. Indian groups that do not fit into any of the above classifications.

Map code numbers preceding the names of some of the groups listed in this booklet may be used in conjunction with a map which shows the location of the Indian groups. Such map entitled "Indian Lands and Related Facilities, 1971, General," is available from the Superintendent of Documents, Washington, D.C. 20242, price 35 cents.

Map code numbers are assigned to State reservations (Number 1-26), Indian groups without trust land (Number 30-67) and terminated tribes and groups (Number 80-90).

No code location numbers have been assigned to groups on Federal trust lands since these are generally recognizable by inspection of the map itself.

## ALABAMA

- (30) Creek Indian Community— Creeks East of the Mississippi (5)  
near Atmore (7) no corporate  
land base

## ALASKA

Asterisk indicates that the Indian group is also incorporated under State law.

Area Director  
Juneau Area Office  
Bureau of Indian Affairs  
Box 3-8000  
Juneau, Alaska 99801

(The following groups, formerly served by the Southeast Agency, are now directly under Area Office jurisdiction).

Angoon (1)\*

Craig (1)\*

Douglas (1)

Haines (Port Chilkoot) (1)\*

Hoonah (1)\*

Hydaburg (1)\*

Kake (1)\*

Kasaan (1)

Ketchikan (1)

Klawock (1)\*

Kluckwan (Chilkat) (1)  
Metlakatla (1)  
Petersburg (1)\*  
Saxman (1)\*  
Sitka (1)\*

Wrangell (1)\*  
Pelican City (3)\*  
Skagway (3)\*  
Tenakee Springs (3)  
Yakutat (3)\*

Superintendent  
Anchorage Agency  
Bureau of Indian Affairs  
16th and C Sts., Box 120  
Anchorage, Alaska 99501

(Juneau Area Office)

Atka (1)  
Chanega (1) (destroyed by  
earthquake)  
Kanakanak (1)  
Karluk (1)\*  
Kenaitze (1)  
Nikolski (1)  
Perryville (1)  
St. Paul (1)\*  
Tatitlek (1)  
Tyonek (1)

Akhiok (Alitak) (3)  
Akutan (3)  
Aleknagik (3)  
Belkofsky (3)  
Bristol Bay (3)\*  
Chignik (3)  
Chignik Lagoon (3)  
Chignik Lake (3)  
Chistochina (3)  
Clark's Point (3)  
Copper Center (3)  
Cordova (3)\*  
Dillingham (3)\*  
Egegik (3)  
Eklutna (3)  
Ekuik (3)  
Ekwok (3)  
English Bay (3)  
False Pass (3)  
Gulkana (3)  
Iliamna (3)  
Ivanof Bay (3)

King Cove (3)\*  
Koliganek (3)  
Kokhanok (3)  
Larsen Bay (3)  
Levelock (3)  
Matanuska (3)\*  
Manokotak (3)\*  
Mentasta Lake (3)  
Naknek (3)\*  
Nelson Lagoon (3)  
Newhalen (3)  
New Stuyahok (3)  
Ninilchik (3)  
Nondalton (3)  
Old Harbor (3)\*  
Ouzinkie (3)  
Palmer (3)  
Paulof Harbor (3)  
Pedro Bay (3)  
Pilot Point (3)  
Portage Creek (3)  
Port Graham (3)  
Port Heiden (3)  
Port Lions (3)\*  
St. George Island (3)  
Sand Point (3)\*  
South Naknek (3)\*  
Sterling (3)  
Togiak (3)\*  
Twin Hills (3)  
Ugashik (3)  
Unalaska (3)\*  
Valdez (3)\*



Superintendent  
Bethel Agency  
Bureau of Indian Affairs  
P.O. Box 347  
Bethel, Alaska 99559

(Juneau Area Office)

Akiachak (1)	Kasigluk (3)
Akiak (1)	Kipnuk (3)
Grayling (Holikachuk) (1)	Kongigonak (3)
Kwethluk (1)	Kotlik (3)*
Kwigillingok (1)	Kwinhagak—See Quinhagak
Mekoryuk (1)	Lelida (3)
Napakiak (1)*	Lime Village (3)
Nunapitchuk (1)	Lower Kalskag (3)
Quinhagak (Kwinhagak) (1)	Marshall (3)
Shageluk (1)	Medfra (3)
Tuluksak (1)*	McGrath (3)
Tununak (1)	Mountain Village (3)
	Nepaimute (Napamute) (3)
Alakanuk (3)	Napaskiak (3)
Aniak (3)	Newtok (3)
Anvik (3)	Nightmute (3)
Atmautluak (3)	Nikolai (3)
Bethel (3)	Oscarville (3)
Chaloonawick (3)	Pilot Station (3)
Chaneliak (3)	Pitkas Point (3)
Chefornak (3)	Platinum (3)
	Quinhagak (3) (also spelled Kwinhagak)
Chevak (3)*	Red Devil (3)
Churarbalik—see Russian Mission (Kuskokwim)	Russian Mission (Kuskokwim) (3) (Native name is Churarbalik)
Crooked Creek (3)	Russian Mission (Yukon) (3)
Eek (3)	St. Mary's (3)*
Emmonak (Kwiguk) (3)*	Scammon Bay (3)*
Farewell (3)	Sheldon's Point (3)
Flat (3)	Sleetmute (3)
Georgetown (3)	Stony River (3)
Goodnews Bay (Mumtrak) (3)	Takotna (3)
Hamilton (3)	Toksook Bay (3)
Holy Cross (3)	Tuntutuliak (3)
Hooper Bay (3)*	
Kalskag (3)	



Superintendent  
Fairbanks Agency  
Bureau of Indian Affairs  
P.O. Box 350  
Fairbanks, Alaska 99701

(Juneau Area Office)

Fort Yukon (1)\*  
Inupiat (1)  
Minto (1)  
Point Lay (1)  
Stevens Village (1)  
Tanacross (1)  
Tanana (1)\*  
Tetlin (1)  
Venetie (1)

Allakaket (3)  
Anaktuvuk Pass (3)\*  
Arctic Village (3)  
Barrow (3)\*  
Barter Island (3)  
Beaver (3)  
Bettles (3)  
Birch Creek (3)  
Cantwell (3)

Canyon Village (3)  
Chalkyitsik (3)  
Circle (3)  
Delta Junction (3)\*  
Dot Lake (3)  
Eagle (3)\*  
Galena (3)  
Hughes (3)  
Huslia (3)  
Kaltag (3)  
Koyukuk (3)  
Manley Hot Springs (3)  
Nenana (3)\*  
Northway (3)  
Nulato (3)\*  
Rampart (3)  
Ruby (3)  
Tok (3)  
Wainwright (3)\*

Superintendent  
Nome Agency  
P.O. Box 190  
Bureau of Indian Affairs  
Nome, Alaska 99762

(Juneau Area Office)

Buckland (1)\*  
Deering (1)\*  
Elim (1)\*  
Gambell (1)\*  
King Island (1)\*  
Kivalina (1)\*  
Kotzebue (1)\*  
Koyuk (1)\*  
Little Diomedede (1)\*  
Noatak (1)\*  
Nome (1)\*  
Noorvik (1)\*  
Point Hope (1)\*  
St. Michael (1)\*  
Savoonga (1)\*  
Selawik (1)\*

Shaktoolik (1)\*  
Shishmaref (1)\*  
Shungnak (1)\*  
Stebbins (1)\*  
Unalakleet (1)\*  
Wales (1)\*  
White Mountain (1)\*  
  
Ambler (3)\*  
Brevig Mission (3)\*  
Candle (3)  
Golovin (3)\*  
Kiana (3)\*  
Kobuk (3)\*  
Northeast Cape (3)\*  
Teller (3)\*

Director  
Southeast Agency  
Bureau of Indian Affairs  
P.O. Box 1587  
Juneau, Alaska 99801

Tlingit and Haida (2)

Under a contract with the Bureau of Indian Affairs, the functions of the Southeast Agency as they relate to Tlingit and Haida are now performed by the Tlingit and Haida Central Council.

## ARIZONA

Superintendent  
Chinle Agency (Navajo Area Office)  
Bureau of Indian Affairs  
Chinle, Arizona 86503

Navajo Nation (2) (in Arizona,  
New Mexico and Utah)

(Districts and Chapters)

*Dist. 4*

Blue Gap

Forest Lake

Hard Rock

Pinon

*Dist. 10.*

Chinle

Many Farms

Nazlini

Rough Rock

Tselani

*Dist. 11*

Lukachukai

Round Rock

Tsailee-Wheatfields (Arizona  
and New Mexico)

Superintendent  
Colorado River Agency (Phoenix Area Office)  
Bureau of Indian Affairs  
Parker, Arizona 85344

Chemehuevi Indian Tribe (1) (in  
California)

Colorado River Indian Tribes (1)  
(in Arizona and California)

Fort Mojave Tribe (1) (in Arizona,  
California, and Nevada)

Subagency Superintendent  
Fort Yuma Subagency  
Bureau of Indian Affairs  
Yuma, Arizona 85364

(Colorado River Agency,  
Phoenix Area Office)

Cocopah Tribe (1)  
Quechan Indian Tribe of the Fort  
Yuma Reservation (1) (in Cali-  
fornia and Arizona)

Superintendent  
Fort Apache Agency  
Bureau of Indian Affairs  
Whiteriver, Arizona 85941

(Phoenix Area Office)

White Mountain Apache Tribe (1)

Superintendent  
Fort Defiance Agency  
Bureau of Indian Affairs  
Fort Defiance, Arizona 86504

(Navajo Area Office)

Navajo Nation (2) (in Arizona,  
New Mexico, and Utah)

(Districts and Chapters)

*Dist. 7*

Dilkon

Indian Wells

Jeddito

Low Mountain

Teesto

White Cone

*Dist. 14*

Coyote Canyon

Mexican Springs

Naschitti

Tohatchi

Twin Lakes

*Dist. 17*

Cornfields

Ganado

Greasewood

Kinlichee

Klagetoh

Steamboat

Wide Ruins

*Dist. 18*

Crystal (Arizona and New  
Mexico)

Fort Defiance (Arizona and New  
Mexico)

Houck

Lupton

Oak Springs

Red Lake (Arizona and New  
Mexico)

St. Michaels

Sawmill

Superintendent  
Hopi Agency (Phoenix Area Office)  
Bureau of Indian Affairs  
Keams Canyon, Arizona 86034

Hopi Tribe (1) Kaibab Band of Paiute Indians (1)

Superintendent  
Papago Agency (Phoenix Area Office)  
Bureau of Indian Affairs  
Sells, Arizona 85634

Papago Tribe (Sells, Gila Bend, and  
San Xavier Reservations) (1)

Superintendent  
Pima Agency (Phoenix Area Office)  
Bureau of Indian Affairs  
Sacaton, Arizona 85247

Ak-Chin Indian Community (1) Gila River Indian Community (1)

Coordinator  
Salt River Agency (Phoenix Area Office)  
Bureau of Indian Affairs  
Route 1, Box 907  
Scottsdale, Arizona 85251

Fort McDowell Mohave-Apache  
Community (1) Salt River Pima-Maricopa Indian  
Community (1)

Superintendent  
San Carlos Agency (Phoenix Area Office)  
Bureau of Indian Affairs  
San Carlos, Arizona 85550  
San Carlos Apache Tribe (1)

Superintendent  
Shiprock Agency  
Bureau of Indian Affairs  
Shiprock, New Mexico 87420

(Navajo Area Office)

Navajo Nation (2) (in Arizona,  
New Mexico, and Utah)

(Districts and Chapters)

*Dist. 9*

Mexican Water (in Utah and  
Arizona)

Red Mesa (in Utah and  
Arizona)

Tecnospos (in Arizona, New  
Mexico, and Utah)

*Dist. 12*

Beclabito (in Arizona and New  
Mexico)

Red Rock (in Arizona and New  
Mexico)

Sanostee (in Arizona and New  
Mexico)

Superintendent  
Truxton Canyon Agency  
Bureau of Indian Affairs  
Valentine, Arizona 86437

(Phoenix Area Office)

Havasupai Tribe (1)  
Hualapai Tribe (1)  
Yavapai-Apache Indian Community  
(Camp Verde) (1)

Yavapai-Prescott Community Asso-  
ciation (2)

Superintendent  
Tuba City Agency  
Bureau of Indian Affairs  
Tuba City, Arizona 86045

(Navajo Area Office)

Navajo Nation (2) (in Arizona,  
New Mexico and Utah)

(Districts and Chapters)

*Dist. 1*

Copper Mine

Kaibeto

Lechee

Red Lake

*Dist. 2*

Inscription House

Navajo Mountain (in Utah and  
Arizona)

Shonto (in Utah and Arizona)

*Dist. 3*

Broadway

Cameron

Coalmine

Tuba City

*Dist. 5*

Bird Springs

Leupp

Tolani Lake

*Dist. 8*

Chilchinbeto (in Utah and  
Arizona)

Dennehotso (in Utah and  
Arizona)

Kayenta (in Utah and Arizona)

Oljatoh (in Utah and Arizona)



## Other Groups in Arizona

- (31) Yaqui Indians of Arizona (8)  
P.L. 88-350 (Act of Oct. 8, 1964)  
Pascua Village (Tucson)  
Special Federal involvement  
in terms of establishing a new  
village  
Barrio Libre (South Tucson)
- (32) Guadalupe (Phoenix) (7)  
(32A) Tonto Apache, Payson (7)

## CALIFORNIA

### Superintendent

Central California Agency  
Bureau of Indian Affairs  
Federal Building  
2800 Cottage Way  
Sacramento, California 95825

(Sacramento Area Office)

- Cachil Dehe Band of Wintun Indians of the Colusa Indian Community (1)  
Covelo Indian Community (Round Valley Reservation) (1)  
Fort Bidwell Indian Community (1)  
Grindstone Indian Rancheria (1)  
Kashia Band of Pomo Indians of the Stewarts Point Rancheria (1)  
Manchester Band of Pomo Indians (1)  
Santa Rosa Indian Community (Kings County) (1)  
Susanville Indian Rancheria (1)  
Tule River Indian Tribe (1)  
Tuolumne Band of Me-Wuk Indians (1)  
Alturas Rancheria (2)  
Cahto Indian Tribe of Laytonville Rancheria (2)  
Fort Independence Indian Community (2)  
Pit River Home and Agricultural Cooperative Assn. (X-L Ranch) (2)  
Berry Creek Rancheria (3)  
Big Pine Band of Owens Valley Paiute-Shoshone Indians (Owens Valley) (3)  
Cedarville Rancheria (3)  
Cortina Rancheria (3)  
Dry Creek Rancheria (3)  
El-Em Indian Colony (Sulphur Bank) (3)  
Enterprise Rancheria (3)  
Paiute-Shoshone Indians of the Bishop Community (Owens Valley) (3)  
Paiute-Shoshone Indians of the Lone Pine Community (Owens Valley) (3)  
Lookout Rancheria (3)  
Sheep Ranch Rancheria (3)  
Shingle Springs Rancheria (Verona Tract) (3) (unoccupied)  
Yokayo (8) near Ukiah
- Termination Pending*
- Upper Lake Band of Pomo Indians (3)  
Big Sandy Association (3)  
Hopland Nokomis Association (3)  
Jackson Rancheria (3)  
Likely Rancheria (no membership) (1.32 acres of cemetery remaining)  
Middletown Rancheria (3) (Named in original Rancheria Act PL 85-671 but has made no progress toward termination.)  
Rumsey Rancheria (3)  
Sherwood Valley Rancheria (3)

Sycamore Valley Association (Cold Springs) (3)  
 Table Mountain Rancheria (3)  
*Terminated Since 1958* (Category 6) (72 Stat. 619 and 78 Stat. 390)  
 Alexander Valley. Termination effective 8-1-61  
 Auburn. Termination effective 8-18-67  
 Big Valley. Termination effective 11-11-65  
 Buena Vista. Termination effective 4-11-61  
 Cache Creek. Termination effective 4-11-61  
 Chicken Ranch. Termination effective 8-1-61  
 Chico. Termination effective 6-2-67  
 Cloverdale. Termination effective 12-30-65  
 Graton. Termination effective 2-18-66  
 Greenville. Termination effective 12-8-66  
 Guidiville. Termination effective 9-3-65  
 Indian Ranch. Termination effective 9-22-64  
 Lytton. Termination effective 8-1-61  
 Mark West. Termination effective 4-11-61  
 Mooretown. Termination effective 8-1-61  
 Nevada City. Termination effective 9-22-64  
 North Fork. Termination effective 2-18-66  
 Paskenta. Termination effective 4-11-61  
 Picayune. Termination effective 2-18-66  
 Pinoleville. Termination effective 2-18-66  
 Potter Valley. Termination effective 8-1-61  
 Quartz Valley. Termination effective 1-20-67  
 Redwood Valley. Termination effective 8-1-61  
 Robinson. Termination effective 9-3-65  
 Ruffey's. Termination effective 4-11-61  
 Scotts Valley. Termination effective 9-3-65  
 Shingle Springs. (El Dorado tract) Termination effective 7-16-66  
 Strathmore. Land Sold. deed approved 9-29-67  
 Strawberry Valley. Termination effective 4-11-61  
 Taylorsville. Land Sold, deed approved 11-4-66  
 Wilton. Termination effective 9-22-64

## Superintendent

Hoopa Agency

Bureau of Indian Affairs

Hoopa, California 95546

(Sacramento Area Office)

Hoopa Valley Tribe (2)

Big Bend Rancheria (3)

Hoopa Extension (3)

Montgomery Creek Rancheria (3)

Roaring Creek Rancheria (3)

### *Termination Pending*

Cher-ae Heights Indian Community of the Trinidad Rancheria (2)  
 (Constitution revoked)

Big Lagoon Rancheria (3)

Resighini Rancheria (3) (no residents)

*Terminated Since 1958* (Category 6) (72 Stat. 619 and 78 Stat. 390)

Blue Lake. Termination effective 9-15-66

Crescent City (Elk Valley). Termination effective 7-16-66

Redding. Termination effective  
6-20-62  
Rohnerville. Termination effective  
7-16-66

Smith River. Termination effective  
7-29-67  
Table Bluff. Termination effective  
4-11-61

Director  
Palm Springs Office  
Bureau of Indian Affairs  
587 South Palm Canyon Drive  
Palm Springs, California 92262

(Sacramento Area Office)

Agua Caliente Band of Mission In-  
dians (Palm Springs) (2)

Superintendent  
Southern California Agency  
Bureau of Indian Affairs  
6848 Magnolia Avenue, Suite 8  
Riverside, California 92506

(Sacramento Area Office)

Santa Ynez Band of Mission Indians  
(1)  
San Pasqual Band of Mission In-  
dians (1)  
Cabazon Band of Mission Indians  
(2)  
La Jolla Band of Mission Indians  
(2)  
Mesa Grande Band of Mission In-  
dians (2)  
Pala Band of Mission Indians (2)  
Pauma Band of Mission Indians (2)  
Rincon, San Luiseno Band of Mis-  
sion Indians (2)  
San Manuel Band of Mission In-  
dians (2)  
Twentynine Palms Band of Mission  
Indians (2)  
Augustine Band of Mission Indians  
(3) (no resident members)  
Barona Group of Capitan Grande  
Band of Mission Indians (3)  
Cahuilla Band of Mission Indians  
(3)  
Capitan Grande Band of Mission  
Indians (3)

Cuyapaipe Band of Mission Indians  
(3) (no resident members)  
Inaja-Cosmit Reservation (3)  
LaPosta Band of Mission Indians  
(3)  
Los Coyotes Band of Mission In-  
dians (3)  
Manzanita Band of Mission Indians  
(3)  
Mission Band of Indians of Campo  
Community (3)  
Morongo Band of Mission Indians  
(3)  
Pechanga Band of Mission Indians  
(3)  
Ramona Reservation (3) (no mem-  
bers)  
Santa Rosa Band of Mission In-  
dians (3)  
Santa Ysabel Band of Mission In-  
dians (3)  
Soboba Band of Mission Indians (3)  
Sycuan Band of Mission Indians  
(3)

Torres-Martinez Band of Mission  
Indians (3)  
Viejas (Baron Long) Group of Capitan Grande Band of Mission Indians (3)

*Terminated Since 1958*  
(72 Stat. 619 and 78 Stat. 390)  
Mission Creek Band of Mission Indians (6) Termination effective 7-14-70

Superintendent

Colorado River Agency  
Bureau of Indian Affairs  
Parker, Arizona 85344

(Phoenix Area Office)

Chemehuevi Indian Tribe (1)  
Colorado River Indian Tribes (1)  
(in Arizona and California)

Fort Mojave Tribe (1) (in Arizona, California, and Nevada)

Superintendent

Fort Yuma Subagency  
Bureau of Indian Affairs  
Yuma, Arizona 85364

(Colorado River Agency,  
Phoenix Area Office)

Quechan Indian Tribe of the Fort Yuma Reservation (1) (in California and Arizona)

Superintendent

Nevada Agency  
Bureau of Indian Affairs  
Stewart, Nevada 89437

(Phoenix Area Office)

Washoe Tribe of Nevada and California (1) (Woodfords Community)

### Other Groups in California

(33) Pit River Indians, Alturas (7)  
(no trust land)

(34) Jamul Diegueno (7) (near San Diego) (no trust land)

## COLORADO

Superintendent  
Southern Ute Agency (Albuquerque Area Office)  
Bureau of Indian Affairs  
P.O. Box 315  
Ignacio, Colorado 81137  
Southern Ute Tribe (1)

Superintendent  
Ute Mountain Agency (Albuquerque Area Office)  
Bureau of Indian Affairs  
Towaoc, Colorado 81334

Ute Mountain Ute Tribe (1) (in  
Colorado, New Mexico, and Utah)

## CONNECTICUT

- (5) Paugusett (Golden Hill Reservation) (7) (8) Scaticook (Schaghticoke Reservation) (Kent) (7)  
(6) Pequot (Eastern Pequot Reservation) (7) (35) Mohegan Community (7) New London County (no land base)  
(7) Pequot (Western Pequot Reservation) (Lantern Hill) (7)

## DELAWARE

- (36) Moor Community (7) Kent County (no land base) (37) Nanticoke Community (7) Sussex County (no land base)

## FLORIDA

Chairman  
Miccosukee Business Committee (Washington Office, Director of  
P.O. Box 440-21 Southeastern Agencies)  
Tamiami Station  
Miami, Florida 33100  
(23) Miccosukee Tribe of Indians  
of Florida (1)

---

(Tribe is performing service formerly provided by Miccosukee Agency, pursuant to a contract effective May 14, 1971.)



Superintendent  
Seminole Agency  
Bureau of Indian Affairs  
6075 Stirling Road  
Hollywood, Florida 33024

(Washington Office, Director of  
Southeastern Agencies)

(24) Seminole Tribe of Florida (1)  
(37-A) Nonenrolled Seminoles in  
Tamiami Trail Area (7) (eligible

for membership with either of  
the Florida tribes—have no cor-  
porate land base).

## IDAHO

Superintendent  
Fort Hall Agency  
Bureau of Indian Affairs  
Fort Hall, Idaho 83203

(Portland Area Office)

Shoshone-Bannock Tribes of the Fort  
Hall Reservation (1)

Northwestern Band of Shoshone In-  
dians (Washakie) (in Utah) (4)

Superintendent  
Northern Idaho Agency  
Bureau of Indian Affairs  
Lapwai, Idaho 83540

(Portland Area Office)

Kalispel Indian Community (in  
Washington state) (1)  
Coeur d'Alene Tribe (2)

Kootenai Tribe of Idaho (2)  
Nez Perce Tribe of Idaho (2)

Officer in Charge  
Western Shoshone Subagency  
Bureau of Indian Affairs  
Owyhee, Nevada 89832

(Nevada Agency,  
Phoenix Area Office)

Shoshone-Paiute Tribes of the Duck  
Valley Reservation (1) (in Idaho  
and Nevada)

## INDIANA

(38) Miami (7) at Peru, forming a  
community (no corporate land  
base) (not to be confused with the  
several hundred persons in the

area who are merely "descend-  
ants" for claims purposes.)  
Potawatomi Indians of Indiana and  
Michigan, Inc. (7)

## IOWA

Officer in Charge  
Sac and Fox Area Field Office (Minneapolis Area Office)  
Bureau of Indian Affairs  
Tama, Iowa 52339

Sac and Fox Tribe of the Mississippi  
in Iowa (1)

Superintendent  
Winnebago Agency (Aberdeen Area Office)  
Bureau of Indian Affairs  
Winnebago, Nebraska 68071

Omaha Tribe of Nebraska (1) (in Winnebago Tribe of Nebraska (1)  
Nebraska and Iowa) (in Nebraska and Iowa) (off-  
reservation lands in Iowa)

## KANSAS

Superintendent  
Horton Agency (Anadarko Area Office)  
Bureau of Indian Affairs  
Horton, Kansas 66439

Iowa Tribe (1) (in Kansas and Sac and Fox Tribe of the Missouri  
Nebraska) (1) (in Kansas and Nebraska)  
Kickapoo Tribe in Kansas (1) Prairie Band of Potawatomi Indians  
(2)

### Other Groups in Kansas

(39) Chippewa and Munsee Dela-  
ware Community (7) Franklin  
County

(39-A) Wyandot Community (7)  
Wyandot County

## LOUISIANA

Superintendent (Washington Office, Director of  
Choctaw Agency Southeastern Agencies)  
Bureau of Indian Affairs  
Philadelphia, Mississippi 39350  
Chitimacha Tribe of Louisiana (1)

## Other Groups in Louisiana

- (40) Choctaw Community, La Salle Parish (7)
- (41) Choctaw Community, Rapides Parish (7)
- (42) Choctaw Community, St. Tammany Parish (7)
- (43) Coushatta Community, Allen and Jefferson Davis Parishes (5)
- (44) Houma Communities, Terrebonne and Lafourche Parishes (7) (no corporate land base)
- (45) Tunica Community, Aroyelles Parish (7) (land evidently not taxed by State)

## MAINE

- Association of Aroostook Indians (7)
- (46) Malecite (Maliseet) scattered families and groups
- (46-A) Micmac. Scattered families and groups.
- (1 and 2) Passamaquoddy Tribe (8)
  - (1) Indian Township Reservation
  - (2) Pleasant Point Reservation
- (3) Penobscot Tribe (8) (Served by State)

## MASSACHUSETTS

- (4) Nipmuc Tribe (Hassanimisco Band (7)
  - Grafton Reservation (colonially derived)
  - Freetown Forest (no residents)
- (47) Nipmuc Community, near Worcester (7)
- (48) Wampanoag Community, Mashpee (7)
- (49) Wampanoag Tribal Group (Gay Head Village) (7) (not taxed by State)

## MICHIGAN

- Superintendent  
Great Lakes Agency  
Bureau of Indian Affairs  
Ashland, Wisconsin 54806  
(Minneapolis Area Office)
- Bay Mills Indian Community (1)
- Hannahville Indian Community (1)
- Keweenaw Bay Indian Community (L'Anse Reservation) (1)
- Saginaw Chippewa Indian Tribe (Isabella Reservation) (1)

## Other Groups in Michigan

- (50) Ottawa and Chippewa Indians of Michigan (8)  
Northern Michigan Ottawa Assn. (7)  
Original Sault Ste. Marie Band of Chippewa Indians, Inc. (7)  
Sugar Island group of Chippewas and their descendants who are using a portion of the tribal lands held in trust for the Bay Mills Indian Community.
- (51) Pogagon Potawatomi (7)  
(no corporate land base)  
(8A) Potawatomi of the Huron (7)  
(Calhoun County)  
Potawatomi Indians of Indiana and Michigan, Inc. (7)

## MINNESOTA

Superintendent  
Great Lakes Agency (Minneapolis Area Office)  
Bureau of Indian Affairs  
Ashland, Wisconsin 54806

Wisconsin Winnebago Tribe (1)  
(in the State of Wisconsin *and*  
Houston County, Minnesota)

Superintendent (Minneapolis Area Office)  
Minnesota Agency  
Bureau of Indian Affairs  
P.O. Box 489  
Bemidji, Minnesota 56601

Minnesota Chippewa Tribe (1)  
(six component reservations)  
Boise Forte Band (Nett Lake)  
Fond du Lac Band  
Grand Portage Band  
Leech Lake Band  
Mille Lac Band  
White Earth Band

Lower Sioux Indian Community (Morton) (1)  
Prairie Island Indian Community (1)  
Shakopee Mdewakanton Sioux Community (Prior Lake) (1)  
Upper Sioux Indian Community (Granite Falls) (3)

Superintendent  
Red Lake Agency  
Bureau of Indian Affairs  
Red Lake, Minnesota 56671

(Minneapolis Area Office)

Red Lake Band of Chippewa Indians (2)

## MISSISSIPPI

Superintendent  
Choctaw Agency  
Bureau of Indian Affairs  
Philadelphia, Mississippi 39350

(Washington Office, Director of  
Southeastern Agencies)

Mississippi Band of Choctaw In-  
dians (1)

Chitimacha Tribe of Louisiana  
(in Louisiana) (1)

## MONTANA

Superintendent  
Blackfeet Agency  
Bureau of Indian Affairs  
Browning, Montana 59417  
Blackfeet Tribe (1)

(Billings Area Office)

Superintendent  
Crow Agency  
Bureau of Indian Affairs  
Crow Agency, Montana 59022  
Crow Tribe of Indians (2)

(Billings Area Office)

Superintendent  
Flathead Agency  
Bureau of Indian Affairs  
Ronan, Montana 59864

(Billings Area Office)

Confederated Salish and Kootenai  
Tribes of the Flathead Reserva-  
tion (1)



Superintendent  
Fort Belknap Agency (Billings Area Office)  
Bureau of Indian Affairs  
Harlem, Montana 59526

Fort Belknap Indian Community Turtle Mountain Public Domain Al-  
(1) lotments (4)

Superintendent  
Fort Peck Agency (Billings Area Office)  
Bureau of Indian Affairs  
P.O. Box 637  
Poplar, Montana 59255

Assiniboine and Sioux Tribes of the Turtle Mountain Public Domain Al-  
Fort Peck Reservation (2) lotments (4)

Superintendent  
Northern Cheyenne Agency (Billings Area Office)  
Bureau of Indian Affairs  
Lame Deer, Montana 59043  
Northern Cheyenne Tribe (1)

Superintendent  
Rocky Boy's Agency (Billings Area Office)  
Bureau of Indian Affairs  
Box Elder, Montana 59521

Chippewa Cree Tribe of the Rocky  
Boy's Reservation (1)

### Other Groups in Montana

(52-A) Landless and non-enrolled  
Chippewas, Crees and Metis (7)  
Great Falls (Hill 57)

Hays  
Wolf Point (and other towns  
and cities in Montana)



## NEVADA

Superintendent

Nevada Agency

(Phoenix Area Office)

Bureau of Indian Affairs

Stewart, Nevada 89437

Confederated Tribes of the Goshute  
Reservation (1) (in Nevada and  
Utah)

Duckwater Shoshone Tribe (1)

Ely Indian Colony (1)

Fort McDermitt Paiute and Sho-  
shone Tribe (1) (in Nevada and  
Oregon)

Las Vegas Tribe of Paiute Indians  
(1)

Lovelock Paiute Tribe (1)

Moapa Band of Paiute Indians (1)

Pyramid Lake Paiute Tribe of  
Nevada (1)

Reno-Sparks Indian Colony of  
Nevada (1)

Summit Lake Paiute Tribe, Nevada  
(1)

Te-Moak Bands of Western Sho-  
shone Indians (1) (Battle Moun-  
tain, Elko and South Fork)

Walker River Paiute Tribe of  
Nevada (1)

Washoe Tribe of Nevada and Cali-  
fornia (1) (Carson Colony, Dres-  
slerville Colony and Woodfords  
Community)

Yerington Paiute Tribe (Campbell  
Ranch) (1)

Yomba Shoshone Tribe (1)

Paiute-Shoshone Tribe of the Fallon  
Reservation and Colony (2)

Ruby Valley (3)

Winnemucca Colony (1)

Officer in Charge

Western Shoshone Subagency

Bureau of Indian Affairs

Owyhee, Nevada 89832

(Nevada Agency,  
Phoenix Area Office)

Shoshone-Paiute Tribes of the Duck  
Valley Reservation (1) (in Nevada  
and Idaho)

Superintendent

Colorado River Agency

(Phoenix Area Office)

Bureau of Indian Affairs

Parker, Arizona 85344

Fort Mojave Tribe (1) (in Arizona,  
California, and Nevada)

## NEW MEXICO

Superintendent

Chinle Agency

(Navajo Area Office)

Bureau of Indian Affairs

Chinle, Arizona 86503

Navajo Nation (2) (in Arizona,  
New Mexico, and Utah)

(Districts and Chapters)

*District 11*

Tsailee-Wheatfields (in Arizona  
and New Mexico)

Superintendent  
Eastern Navajo Agency  
Bureau of Indian Affairs  
Crownpoint, New Mexico 87313  
Navajo Nation (2) (in Arizona,  
New Mexico, and Utah)

(Navajo Area Office)

(Districts and Chapters)

Alamo  
Canoneito  
(Ramah—under Albuquerque  
Area Office)

*Dist. 15*

Becenti  
Crownpoint  
Dalton Pass  
Lake Valley  
Little Water  
Pueblo Paintado  
Standing Rock  
Torreon and Star Lake  
Whitehorse Lake  
White Rock

*Dist. 16*

Baca  
Bread Springs  
Casamero Lake  
Cheechilgeetho  
Church Rock  
Iyanbit  
Manuelito  
Mariano Lake  
Pinedale  
Red Rock  
Rock Springs  
Smith Lake  
Thoreau  
Tsayatoh

*Dist. 19*

Huerfano  
Nageezi  
Ojo Encino

Superintendent  
Fort Defiance Agency  
Bureau of Indian Affairs  
Fort Defiance, Arizona 86504

(Navajo Area Office)

Navajo Nation (2) (in Arizona,  
New Mexico, and Utah)

(Districts and Chapters)

*Dist. 18*

Crystal (Arizona and New  
Mexico)

Fort Defiance (Arizona and  
New Mexico)

Red Lake (Arizona and New  
Mexico)

Superintendent  
Jicarilla Agency  
Bureau of Indian Affairs  
Dulce, New Mexico 87528

(Albuquerque Area Office)

Jicarilla Apache Tribe (1)

Superintendent  
Mescalero Agency  
Bureau of Indian Affairs  
Mescalero, New Mexico 88340

(Albuquerque Area Office)

Apache Tribe of the Mescalero  
Reservation (1)

Superintendent  
Northern Pueblos Agency  
Bureau of Indian Affairs  
P.O. Box 580  
Santa Fe, New Mexico 87501

(Albuquerque Area Office)

Santa Clara Pueblo (1)  
Nambe Pueblo (3)  
Picuris Pueblo (3)  
Pojoaque Pueblo (3)

San Ildefonso Pueblo (3)  
San Juan Pueblo (3)  
Taos Pueblo (3)  
Tesuque Pueblo (3)

Superintendent  
Ramah-Navajo Agency  
Bureau of Indian Affairs  
Ramah, New Mexico 87321

(Albuquerque Area Office)

Navajo Nation (2) (in Arizona,  
New Mexico, and Utah)  
Ramah Chapter

Superintendent  
Shiprock Agency  
Bureau of Indian Affairs  
Shiprock, New Mexico 87420

(Navajo Area Office)

Navajo Nation (2) (in Arizona, New  
Mexico, and Utah)

(Districts and Chapters)

*Dist. 9*

Mexican Water (in Utah and  
Arizona)  
Red Mesa (in Utah and Ari-  
zona)  
Rock Point  
Sweetwater  
Teechnospos (in New Mexico,  
Arizona and Utah)

Red Rock (in Arizona and New  
Mexico)  
Sanostee (in Arizona and New  
Mexico)  
Sheep Springs  
Shiprock  
Two Grey Hills

*Dist. 12*

Aneth  
Beclabito (in Arizona and New  
Mexico)

*Dist. 13*

Burnham  
Nenahnezad  
Upper Fruitland



Superintendent  
Southern Pueblos Agency  
Bureau of Indian Affairs  
P.O. Box 1667  
Albuquerque, New Mexico 87103

(Albuquerque Area Office)

Isleta Pueblo (1)  
Laguna Pueblo (1)  
Acoma Pueblo (3)  
Cochiti Pueblo (3)  
Jemez Pueblo (3)

San Felipe Pueblo (3)  
Sandia Pueblo (3)  
Santa Ana Pueblo (3)  
Santo Domingo Pueblo (3)  
Zia Pueblo (3)

Governor, Zuni Tribal Council  
Zuni Agency  
Bureau of Indian Affairs  
Zuni, New Mexico 87327  
Zuni Tribe (1)

(Albuquerque Area Office)

Superintendent  
Ute Mountain Agency  
Bureau of Indian Affairs  
Towaoc, Colorado 81334

(Albuquerque Area Office)

Ute Mountain Ute Tribe (1) (in  
Colorado, New Mexico, and Utah)

## NEW YORK

Special Liaison Representative  
For "Tribes" of the Iroquois  
Confederacy  
Bureau of Indian Affairs  
P.O. Box 268-A  
Irving, New York 14081

(Washington Office,  
New York Coordinator)

(13) Cayuga Nation (3) (No res-  
ervation of its own—members live  
on Cattaraugus Reservation owned  
by the Seneca Nation).  
(9) Oneida Nation of New York  
(3)

(10) Onondaga Nation (3)  
(11) St. Regis Band of Mohawks  
(Akwesasne) (3)  
(15) Tonawanda Band of Seneca  
Indians (3)  
(16) Tuscarora Nation (3)

Special Liaison Representative  
For the Seneca Nation  
Bureau of Indian Affairs  
P.O. Box 500  
Salamanca, New York 14779

(Washington Office,  
New York Coordinator)

Seneca Nation (3)  
(12) Allegany Reservation

(13) Cattaraugus Reservation  
(14) Oil Springs Reservation

## Other Groups in New York

- (54) Montauk Community (7)  
(Long Island) (no corporate land  
base)
- (17) Poosepatuck (7) (State res-  
ervation) (Long Island)
- (18) Shinnecock (7) (State reserva-  
tion) (Long Island)

## NORTH CAROLINA

Superintendent  
Cherokee Agency  
Bureau of Indian Affairs  
Cherokee, North Carolina 28719  
Eastern Band of Cherokee Indians  
(3)

(Washington Office,  
Director of Southeastern  
Agencies)

## Other Groups in North Carolina

- (55) Coharie Indians (7) Sampson  
and adjoining counties
- (56) Indians of Person County (7)
- (57) Haliwa Indians (7) (Halifax  
and Warren Counties)
- (58) Lumbee Indians of North  
Carolina (7) (Robeson and ad-  
joining counties) (70 Stat. 254)
- (59) Waccamaw Communities (7)  
Columbus and Brunswick Counties

## NORTH DAKOTA

Superintendent  
Fort Berthold Agency  
Bureau of Indian Affairs  
New Town, North Dakota 58763  
Three Affiliated Tribes of the Fort  
Berthold Reservation (1)

(Aberdeen Area Office)

Superintendent  
Fort Totten Agency  
Bureau of Indian Affairs  
Fort Totten, North Dakota 58335  
Devils Lake Sioux Tribe (2)

(Aberdeen Area Office)

Superintendent  
Sisseton Agency (Aberdeen Area Office)  
Bureau of Indian Affairs  
Sisseton, South Dakota 57252  
Sisseton-Wahpeton Sioux Tribe (2) (only a minor portion in North  
(in North and South Dakota) Dakota)

Superintendent  
Standing Rock Agency (Aberdeen Area Office)  
Bureau of Indian Affairs  
Fort Yates, North Dakota 58538  
Standing Rock Sioux Tribe (2) (in  
North and South Dakota)

Superintendent  
Turtle Mountain Agency (Aberdeen Area Office)  
Bureau of Indian Affairs  
Belcourt, North Dakota 58316  
Turtle Mountain Band of Chippewa  
Indians (2) (some allotments in  
Montana)

## OKLAHOMA

Superintendent  
Anadarko Agency (Anadarko Area Office)  
Bureau of Indian Affairs  
Anadarko, Oklahoma 73005  
Apache (Kiowa-Apache) (2) Fort Sill Apache Tribe (3)  
Caddo Indian Tribe of Oklahoma Kiowa (2)  
(1) Wichita Indian Tribe of Oklahoma  
Comanche Indian Tribe (2) (2)  
Delaware Tribe of Indians of West-  
ern Oklahoma (2)

Superintendent  
Ardmore Agency (Muskogee Area Office)  
Bureau of Indian Affairs  
P.O. Box 997  
Ardmore, Oklahoma 73401  
Chickasaw Nation of Oklahoma (3)

Superintendent  
Concho Agency (Anadarko Area Office)  
Bureau of Indian Affairs  
Concho, Oklahoma 73022

Cheyenne-Arapaho Tribes of Oklahoma (1)

Superintendent (Muskogee Area Office)  
Okmulgee Agency  
Bureau of Indian Affairs  
P.O. Box 671  
Okmulgee, Oklahoma 74447

Alabama-Quassarte Tribal Town (1)  
Kialagee Tribal Town (1)

Thlopthlocco Tribal Town (1)  
Creek Nation of Oklahoma (3)

Superintendent (Muskogee Area Office)  
Osage Agency  
Bureau of Indian Affairs  
Pawhuska, Oklahoma 74056  
Osage Tribe of Indians (2)

Superintendent (Anadarko Area Office)  
Pawnee Agency  
Bureau of Indian Affairs  
Pawnee, Oklahoma 74058

Kaw Indian Tribe of Oklahoma (2)  
Pawnee Indian Tribe of Oklahoma (1)  
Ponca Tribe of Indians of Oklahoma (1)

Tonkawa Tribe of Indians of Oklahoma (1)  
Otoe-Missouria Tribe (3)

Superintendent (Muskogee Area Office)  
Miami Agency  
Bureau of Indian Affairs  
P.O. Box 391  
Miami, Oklahoma 74354

Eastern Shawnee Tribe of Oklahoma (1)

Stat. 937)  
Wyandotte Tribe of Oklahoma (1)  
(Termination Pending) (70 Stat. 893)

Miami Tribe of Oklahoma (1)

Seneca-Cayuga Tribe of Oklahoma (1)

Quapaw Tribe of Indians (2)

Peoria Tribe of Indians of Oklahoma (1) (Termination Pending) (70

Ottawa Tribe of Oklahoma (6) (70 Stat. 963) Termination effective 1959

Superintendent  
Shawnee Agency  
Bureau of Indian Affairs  
Shawnee, Oklahoma 74801

(Anadarko Area Office)

Absentee-Shawnee Tribe of Indians  
of Oklahoma (1)  
Citizen Band of Potawatomi Indians  
of Oklahoma (1)

Iowa Tribe of Oklahoma (1)  
Kickapoo Tribe of Oklahoma (1)  
Sac and Fox Tribe of Indians of  
Oklahoma (1)

Superintendent  
Tahlequah Agency  
Bureau of Indian Affairs  
P.O. Box 459  
Tahlequah, Oklahoma 74464

(Muskogee Area Office)

United Keetoowah Band of Cherokee  
Indians in Oklahoma (1)

Cherokee Nation of Oklahoma (3)

Superintendent  
Talihina Agency  
Bureau of Indian Affairs  
P.O. Box 187  
Talihina, Oklahoma 74571

(Muskogee Area Office)

Choctaw Nation of Oklahoma (3)

Superintendent  
Wewoka Agency  
Bureau of Indian Affairs  
P.O. Box 1060  
Wewoka, Oklahoma 74884

(Muskogee Area Office)

Seminole Nation of Oklahoma (2)

## OREGON

Superintendent  
Nevada Agency  
Bureau of Indian Affairs  
Stewart, Nevada 89437

(Phoenix Area Office)

Fort McDermitt Paiute and Shoshone  
Tribe (in Nevada and Oregon)  
(1)



Superintendent  
 Umatilla Agency (Portland Area Office)  
 Bureau of Indian Affairs  
 Pendleton, Oregon 97801  
 Confederated Tribes of the Umatilla  
 Indian Reservation (2)

Superintendent (Portland Area Office)  
 Warm Springs Agency  
 Bureau of Indian Affairs  
 Warm Springs, Oregon 97761  
 Confederated Tribes of the Warm  
 Springs Reservation of Oregon  
 (1) Burns Paiute Indian Colony (2)

### Other Groups in Oregon

(84) Klamath and Modoc Tribes and Yahooskin Band of Snake Indians (6) (68 stat. 718) Ter- mination effective 8-13-61	Kwatami or Sixes Lakmiut Long Tom Creek Lower Coquille Lower Umpqua
(85) Western Oregon Indians (6) (68 Stat. 724) Termination effec- tive 8-18-56	Maddy Mackanotin Mary's River Multnomah Munsel Creek Naltunnetunne Nehalem Nestucca Northern Molalla Port Orford Pudding River Rogue River Salmon River Santiam Scoton Shashta Shasta Costa Siletz Siuslaw Skiloot Southern Molalla Takelma Tillamook Tolowa Tualatin Tumwater Tututui
Confederated Tribes of the Grand Rhonde Community Confederated Tribes of Siletz Indians Alsea Applegate Creek Calapooya Chafton Chempho Chetco Chetlessington Chinook Clackamas Clatskanie Clatsop Clowwewalla Coos Cow Creek Eucheas Galie Creek Grave Joshua Karak Kathlamet Kusotony	

Upper Coquille  
Upper Umpqua  
Willamette

Yamhill  
Yaquina  
Yoncalla

## PENNSYLVANIA

(19) Senecas of Cornplanter Reservation (8) (no population) (state established) (Some acreage exists which has not been condemned by the Kinzua Dam. The Cornplanter

Senecas now live with the Seneca Nation of New York, or elsewhere. Voted not to reject the Indian Reorganization Act of 1934.)

## RHODE ISLAND

(61) Narraganset Community (7) Narraganset Church—Washington County. (Colonially derived; form-

merly state supervised. Some acreage left (non-taxable) around church.)

## SOUTH CAROLINA

(22) Catawba Tribe (6) (State reservation remains) (73 Stat. 592) Termination effective 7-1-62

(61A) Summerville Indians (7), Dorchester and Colleton Counties

## SOUTH DAKOTA

Superintendent  
Cheyenne River Agency  
Bureau of Indian Affairs  
Eagle Butte, South Dakota 57625

(Aberdeen Area Office)

Cheyenne River Sioux Tribe (1)

Superintendent  
Crow Creek Agency  
Bureau of Indian Affairs  
P.O. Box 616  
Fort Thompson, South Dakota 57339

(Aberdeen Area Office)

Crow Creek Sioux Tribe of Fort  
Thompson (2)

Superintendent  
Lower Brule Agency  
Bureau of Indian Affairs  
Lower Brule, South Dakota 57548

(Aberdeen Area Office)

Lower Brule Tribe of the Lower  
Brule Reservation (1)

Superintendent  
Pine Ridge Agency  
Bureau of Indian Affairs  
Pine Ridge, South Dakota 57770

(Aberdeen Area Office)

Oglala Sioux Tribe of the Pine Ridge  
Reservation (1) (in South Dakota  
and Nebraska)

Superintendent  
Rosebud Agency  
Bureau of Indian Affairs  
Rosebud, South Dakota 57570

(Aberdeen Area Office)

Rosebud Sioux Tribe (1)

Superintendent  
Sisseton Agency  
Bureau of Indian Affairs  
Sisseton, South Dakota 57262

(Aberdeen Area Office)

Sisseton-Wahpeton Sioux Tribe (2)  
(in North and South Dakota)

(only a minor portion in North  
Dakota)

Superintendent  
Standing Rock Agency  
Bureau of Indian Affairs  
Fort Yates, North Dakota 58538

(Aberdeen Area Office)

Standing Rock Sioux Tribe (2) (in  
South Dakota and North Dakota)

Superintendent  
Yankton Agency  
Bureau of Indian Affairs  
Wagner, South Dakota 57380

(Aberdeen Area Office)

Yankton Sioux Tribe of Indians (2)

Superintendent  
Flandreau School  
Bureau of Indian Affairs  
Flandreau, South Dakota 57028

(Aberdeen Area Office)

Flandreau Santee Sioux Tribe (1)

## TEXAS

(25) Alabama and Coushatta Tribes  
of Texas (6)

(68 stat. 768) Termination effective 7-1-55  
State reservation in Polk County

(Most Coushattas live near but  
off the reservation)

(26) Tiwa Indians of Ysleta, Texas  
(7) (82 Stat. 93) (El Paso  
County)

## UTAH

Superintendent  
Fort Hall Agency  
Bureau of Indian Affairs  
Fort Hall, Idaho 83203

(Portland Area Office)

Northwestern Band of Shoshone Indians (Washakie) (4)

Superintendent  
Nevada Agency  
Bureau of Indian Affairs  
Stewart, Nevada 89437

(Phoenix Area Office)

Confederated Tribes of the Goshute  
Reservation (1) (in Nevada and  
Utah)

Superintendent  
Shiprock Agency  
Bureau of Indian Affairs  
Shiprock, New Mexico 87420

(Navajo Area Office)

Navajo Nation (2) (in Arizona,  
New Mexico, and Utah)

(Districts and Chapters)

*Dist. 9*

Mexican Water (in Utah and

Arizona)  
Red Mesa (in Utah and Arizona)  
Teecnospos (in New Mexico,  
Arizona, and Utah)

Superintendent  
Tuba City Agency  
Bureau of Indian Affairs  
Tuba City, Arizona 86045

(Navajo Area Office)

Navajo Nation (2) (in Arizona, New Mexico, and Utah)

(Districts and Chapters)

*Dist. 2*

Navajo Mountain (in Utah and Arizona)

Shonto (in Utah and Arizona)

*Dist. 8*

Chilchinbeto (in Utah and Arizona)

Dennehotso (in Utah and Arizona)

Kayenta (in Utah and Arizona)

Oljatoh (in Utah and Arizona)

Superintendent  
Uintah and Ouray Agency  
Bureau of Indian Affairs  
Fort Duchesne, Utah 84026

(Phoenix Area Office)

Ute Indian Tribe of Uintah and Ouray (1)  
Skull Valley (3)

Superintendent  
Ute Mountain Agency  
Bureau of Indian Affairs  
Towaoc, Colorado 81334

(Albuquerque Area Office)

Ute Mountain Ute Tribe (1) (in Colorado, New Mexico, and Utah—  
(Utah portion—scattered tracts

occupied by the Allen Canyon Utes near Blanding, Utah.)

### Other Groups in Utah

(62) Southern Paiutes at Cedar City, Utah (7) (A group of informally organized Southern Paiute Indians with no trust land base. They reside on property owned by the Mormon Church.)

Paiute Indians of Utah (6)

(68 Stat. 1099) Termination effective 3-1-57

(88) Indian Peaks

(89) Kanosh

(90) Koosharem

(91) Shivwitz

(92) Affiliated Ute Citizens of Uintah and Ouray (6) (68 Stat. 868)

Termination effective 8-27-61.



## VIRGINIA

- |   |  |
|---|--|
| (63) Chickahominy Communities<br>(7) (Providence Forge and<br>Charles City) | (64) Potomac Community (7)<br>(Fredericksburg)                                     |
| (20) Mattaponi (7) State reserva-<br>tion                                   | (65) Rappahanock Community (7)<br>(Caroline, King and Queen Coun-<br>ties)         |
| (21) Pamunkey (7) State reserva-<br>tion                                    | (66) Upper Mattaponi (7) (The<br>town of Central Garage in King<br>William County) |

## WASHINGTON

- |   |                        |
|---|------------------------|
| Superintendent<br>Colville Agency<br>Bureau of Indian Affairs<br>Coulee Dam, Washington 99116<br><br>Confederated Tribes of the Colville<br>Reservation (2) | (Portland Area Office) |
| Superintendent<br>Northern Idaho Agency<br>Bureau of Indian Affairs<br>Lapwai, Idaho 83540<br><br>Kalispel Indian Community (1) (in<br>Washington)          | (Portland Area Office) |
| Superintendent<br>Spokane Agency<br>Bureau of Indian Affairs<br>Wellpinit, Washington 99040<br><br>Spokane Tribe (2)  | (Portland Area Office) |

Superintendent  
Western Washington Agency  
Bureau of Indian Affairs  
3006 Colby Ave.  
Everett, Washington 98201

(Portland Area Office)

Hoh Indian Tribe (1)  
Lower Elwha Tribal Community (1)  
Makah Indian Tribe (1)  
Muckleshoot Indian Tribe (1)  
Nisqually Indian Community (1)  
Port Gamble Indian Community (1)  
Puyallup Tribe (1)  
Quileute Tribe of Indians (1)  
Skokomish Indian Tribe (1)  
Squaxin Island Tribe (1)  
Suquamish Indian Tribe (1)  
Swinomish Indian Tribal Community  
(1)  
Tulalip Tribes (1)  
  
Confederated Tribes of the Chehalis  
Reservation (2)  
Lummi Tribe of Indians (2)  
Quinault Tribe of Indians (2)  
Shoalwater Bay Indian Tribal Orga-

nization (2)  
Nooksack Indian Tribe (3)  
Sauk-Suiattle Indian Community  
(3)  
  
Upper Skagit Indians (3)  
Chinook Indians (5)  
Cowlitz Indians (5)  
Duwamish Indians (5)  
Jamestown Band of Clallam Indians  
(5)  
Kikiallus Indians (5)  
Lower Skagit (5)  
Samish Tribe of Indians (5)  
San Juan Tribe (5)  
Snohomish Indian Tribe (5)  
Snoqualmie Indian Tribe (5)  
Steilacoom Indian Tribe (5)  
Stillaguamish Indian Tribe (5)

Superintendent  
Yakima Agency  
Bureau of Indian Affairs  
Toppenish, Washington 98948  
Yakima Indian Nation (2)

(Portland Area Office)

## WISCONSIN

Superintendent  
Great Lakes Agency  
Bureau of Indian Affairs  
Ashland, Wisconsin 54806

(Minneapolis Area Office)

Bad River Band of the Lake Superior  
Tribe of Chippewa Indians of  
Wisconsin (1)  
Bay Mills Indian Community (1) in  
Michigan)  
Forest County Potawatomi Com-  
munity (1)  
Hannahville Indian Community (1)  
(in Michigan)

Keweenaw Bay Indian Community  
(L'Anse Reservation) (1) (in  
Michigan)  
Lac Courte Oreilles Band of Lake  
Superior Chippewa Indians (1)  
Lac du Flambeau Band of Lake  
Superior Chippewa Indians (1)  
Oneida Tribe of Indians of Wiscon-  
sin (1)

Red Cliff Band of Lake Superior  
Chippewa Indians (1)  
Saginaw Chippewa Indian Tribe  
(Isabella Reservation) (1) (in  
Michigan)  
Sokaogon Chippewa Community  
(Mole Lake) (1)

St. Croix Chippewa Indians of Wis-  
consin (1)  
Stockbridge Munsee Community (1)  
Wisconsin Winnebago Tribe (1) (in  
Minnesota and Wisconsin)

### Other Groups in Wisconsin

(67) Brotherton Community (7)  
Winnebago and Calamut Counties

(93) Menominee Tribe (6) (68 Stat.  
250) Termination effective 4-30-61

### WYOMING

Superintendent  
Wind River Agency  
Bureau of Indian Affairs  
Fort Washakie, Wyoming 82514

(Billings Area Office)

Northern Arapaho (3)  
Shoshone (3)

## AREA OFFICES

Aberdeen Area Office  
Bureau of Indian Affairs  
820 South Main St.  
Aberdeen, S. Dak. 57401  
(Nebr., N. Dak. and S. Dak.)

Albuquerque Area Office  
Bureau of Indian Affairs  
5301 Central Ave. NE.  
P.O. Box 8327  
Albuquerque, N. Mex. 87108  
(Colo., N. Mex.)

Anadarko Area Office  
Bureau of Indian Affairs  
Federal Bldg.  
P.O. Box 368  
Anadarko, Okla. 73005  
(Kans. and Western Okla.)

Billings Area Office  
Bureau of Indian Affairs  
316 North 26th St.  
Billings, Mont. 59101  
(Mont. and Wyo.)

Juneau Area Office  
Bureau of Indian Affairs  
P.O. Box 3-8000  
Juneau, Alaska 99801  
(Alaska)

Minneapolis Area Office  
Bureau of Indian Affairs  
831 Second Ave. South  
Minneapolis, Minn. 55402  
(Minn., Iowa, Mich. and Wisc.)

Muskogee Area Office  
Bureau of Indian Affairs  
Federal Bldg.  
Muskogee, Okla. 74401  
(Eastern Okla.)

Navajo Area Office  
Bureau of Indian Affairs  
P.O. Box 1060  
Window Rock, Ariz. 86515  
(Ariz., Utah, and New Mex.)

Phoenix Area Office  
Bureau of Indian Affairs  
124 West Thomas Rd.  
P.O. Box 7007  
Phoenix, Ariz. 85011

Portland Area Office  
Bureau of Indian Affairs  
1425 Irving St. NE.  
P.O. Box 3735  
Portland, Oreg. 97208  
(Oreg. Wash., and Idaho)

Sacramento Area Office  
Bureau of Indian Affairs  
Federal Office Bldg.  
2800 Cottage Way  
Sacramento, Calif. 95825

Director, Southeastern Agencies  
Bureau of Indian Affairs  
1951 Constitution Ave., NW.  
Washington, D.C. 20242

New York Coordinator  
Bureau of Indian Affairs  
1951 Constitution Ave., NW  
Washington, D.C. 20242

---

*"The first and most basic question that must be answered with respect to Indian policy concerns the historic and legal relationship between the Federal Government and Indian communities."*

Richard Nixon

---

